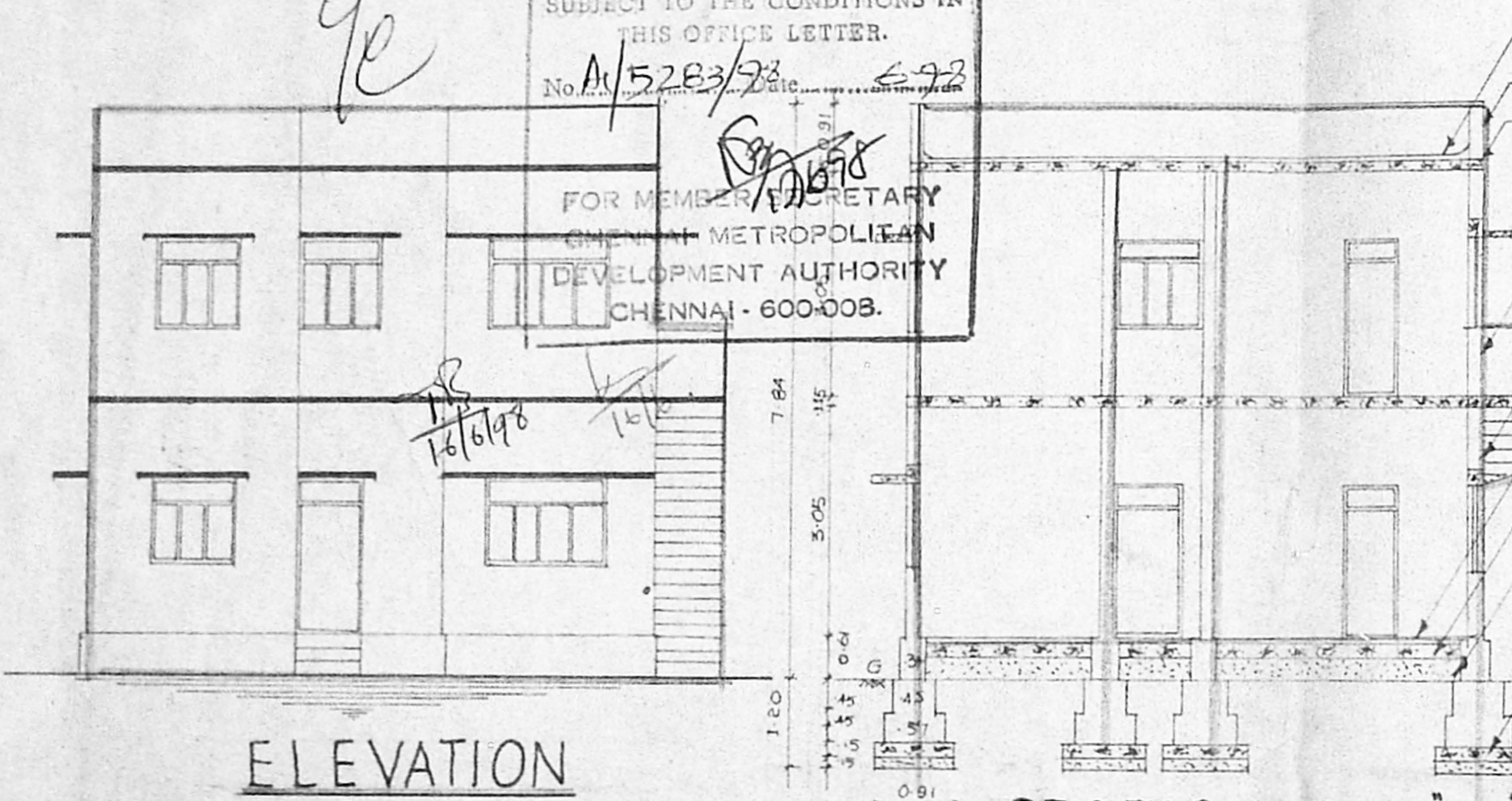


PLAN SHOWING THE PROPOSED CONSTRUCTION OF A RESIDENTIAL BUILDING  
AT PLOT NO. 64, ULAGANATHAPURAM IN S.NO. 237, KATHIVAKKAM VILLAGE,  
KATHIVAKKAM MUNICIPALITY LIMIT, ENNORE, CHENNAI-57.

OWNER A/25288/110/98  
DR. M. KARTHIKEYAN

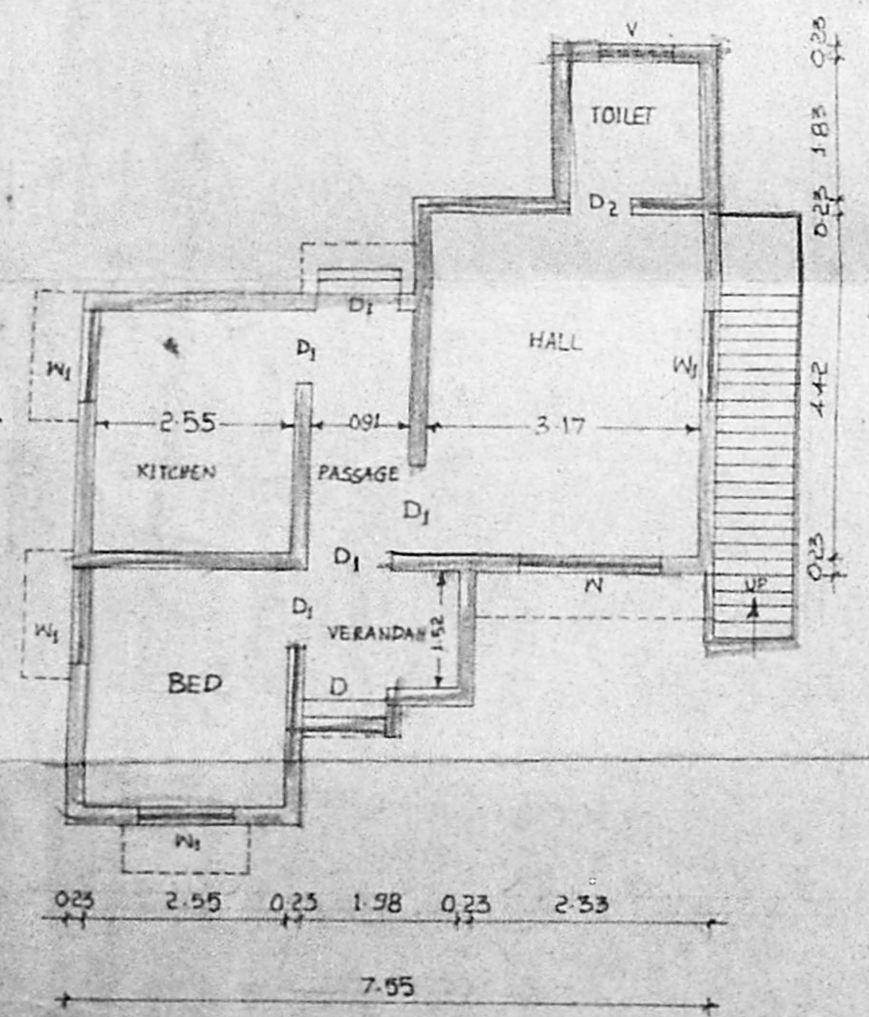

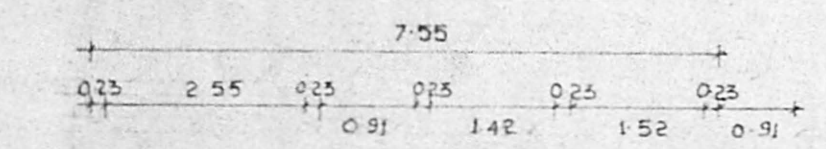
SCALE : 1:100.

**APPROVED**  
 SUBJECT TO THE CONDITIONS IN  
 THIS OFFICE LETTER.  
 No. A/5283/93 Date 6-9-98  
 FOR MEMBER SECRETARY  
 CHENNAI METROPOLITAN  
 DEVELOPMENT AUTHORITY  
 CHENNAI - 600 008.

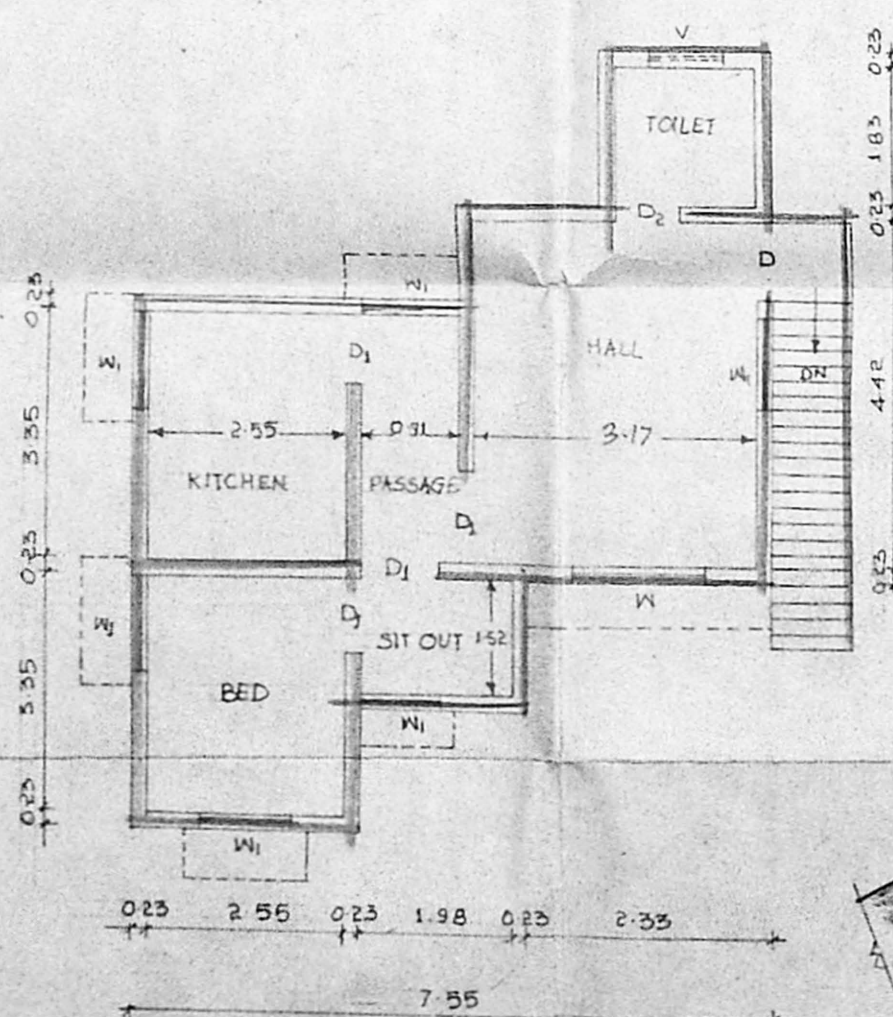


ELEVATION

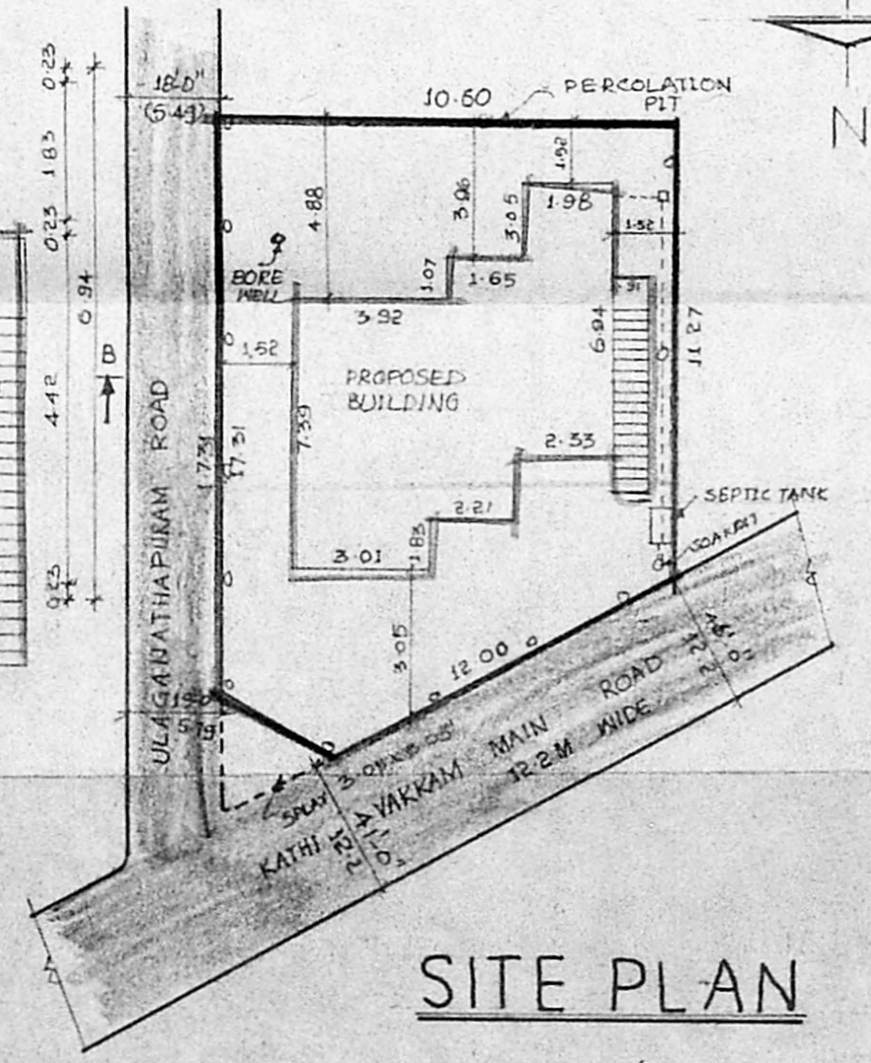
SECTION ON AB



G.F. PLAN

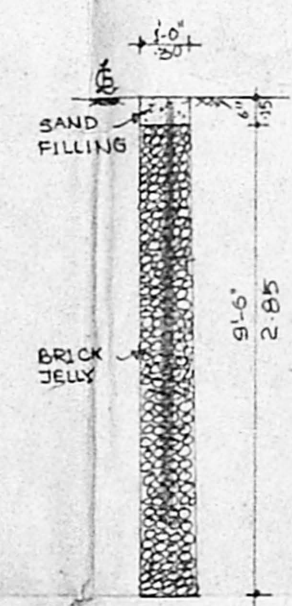


F.F. PLAN

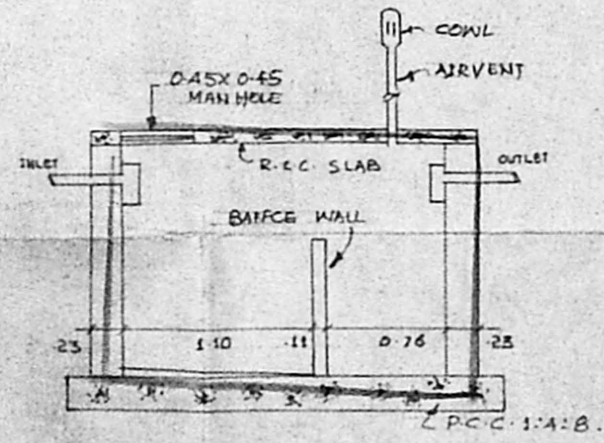


SITE PLAN

(SCALE 1:200)



PERCOLATION PIT DETAIL



SECTION OF SEPTIC TANK



JOINERY DETAILS

D - DOOR	1.00 x 2.13
D <sub>1</sub> - DOOR	0.91 x 2.13
D <sub>2</sub> - DOOR	0.76 x 2.13
W - WINDOW	1.83 x 1.22
W <sub>1</sub> - WINDOW	1.22 x 1.22
V - VENTILATOR	0.91 x 0.61

SITE AREA	161.48 SQ. M
PROPOSED CONSTRUCTION IN G.F. AREA	52.00 SQ. M
PROPOSED CONSTRUCTION IN F.F. AREA	52.00 SQ. M
PLOT COVERAGE	32.1%
F.S.I.	0.64

PROPOSED PLOT BOUNDARY   
 EXG. ROAD

NOTE:-  
 ALL MEASUREMENTS, ARE IN METERS.

*(Signature)*  
 (DR. M. KARTHIKEYAN)  
 OWNER

*(Signature)*  
 S. Marali,  
 LICENSED SURVEYOR  
 KATHIVAKKAM MUNICIPALITY,  
 Off: 188, T. H. Road, Chennai-19  
 Opp: State Bank of India,  
 I. B. S.